

Legend

AAA Travel Information

On Map:

- Construction
- Scenic Byway

Details:

- Construction Info
- Bridge and Ferry Info
- Strict Speed Enforcement Info
- Advisory
- See detailed Scenic Information after the last Map/Directions page

- Trip Origin
- Trip Destination
- Stopover
- Controlled Access
- Toll
- Primary
- Secondary
- Local
- Unpaved
- Tunnel
- Ferry, Auto
- Ferry, Passenger

- Interstate
- TransCanadian Hwy
- Canadian Autoroute
- US Highway
- State/Provincial Route
- Rest Area with facilities
- Rest Area without facilities
- Service Plaza
- Welcome Center
- Exit Number
- Exit Number
- Gas, Food, Lodging
- AAA Approved Restaurants/Lodging

©2016 AAA, GOOGLE

These directions are provided solely as a guideline. No representation is made or warranty given as to their content, route, practicability or efficiency. User assumes all risk of use. AAA and its suppliers assume no responsibility for any loss or delay from use.

From: **Warren County Municipal Center, Lake George, NY, United States**

To: **Warren County Municipal Center, Lake George, NY, United States**

Total Distance: **98.4 miles (158.4km)**

Total Estimated Time: **2 hrs., 37 mins.**

Directions

Warren County Municipal Center, Lake George, NY, United States to Sentinel Grille, New York 9N, Ticonderoga, NY, United States

Distance: 42.6 miles (68.6km) Time: 0 hrs., 59mins.

1. Head south - Drive for a short distance.
2. Turn right toward U.S. 9 N - Drive for 0.2 miles.
3. Turn left toward U.S. 9 N - Drive for a short distance.
4. Turn right onto U.S. 9 N - Drive for 0.3 miles.
5. Turn left to merge onto I-87 N - Drive for 4.8 miles.
6. Take exit 22 toward U.S. 9 / NY-9N / Lake George Village / Diamond Point - Drive for 0.3 miles.
7. Merge onto NY-912Q - Drive for 0.6 miles.
8. Turn left onto NY-9N N - Drive for 36.3 miles.
9. Turn right - Drive for a short distance.

Sentinel Grille, New York 9N, Ticonderoga, NY, United States to Warren County Municipal Center, Lake George, NY, United States

Distance: 55.8 miles (89.8km) Time: 1 hrs., 39mins.

10. Head north toward NY-9N N - Drive for a short distance.
11. Turn right onto NY-9N N / Hague Rd - Drive for 0.6 miles.
12. At the traffic circle, take the 2nd exit onto Montcalm St - Drive for 1.2 miles.

(continued on next page)

(continued from previous page)

13. Continue onto NY-74 E - Drive for 1.4 miles.
14. Take the Ticonderoga – Larrabees ferry to Shoreham May be closed at certain times or days Entering Vermont - Drive for 0.5 miles.
15. Slight left onto VT-74 E - Drive for 0.5 miles.
16. Turn right onto VT-73 E - Drive for 5.7 miles.
17. Turn right onto VT-22A S - Drive for 14.3 miles.
18. Turn right to merge onto US-4 W Entering New York - Drive for 8.3 miles.
19. Turn left onto US-4 S / Broadway Continue to follow US-4 S - Drive for 10.6 miles.
20. Turn right onto NY-149 W / Ann St Continue to follow NY-149 W - Drive for 10.1 miles.
21. Turn left onto Oxbow Hill Rd - Drive for a short distance.
22. Turn right onto Glen Lake Road - Drive for 2.4 miles.
23. Turn right - Drive for a short distance.
24. Turn left - Drive for a short distance.
25. Turn right Destination will be on the left - Drive for a short distance.



Directions

**Warren County Municipal Center, Lake George, NY,
United States to Sentinel Grille, New York 9N,
Ticonderoga, NY, United States**

Total Distance: 42.6 miles (68.6km)

Time: 0 hrs., 59mins.

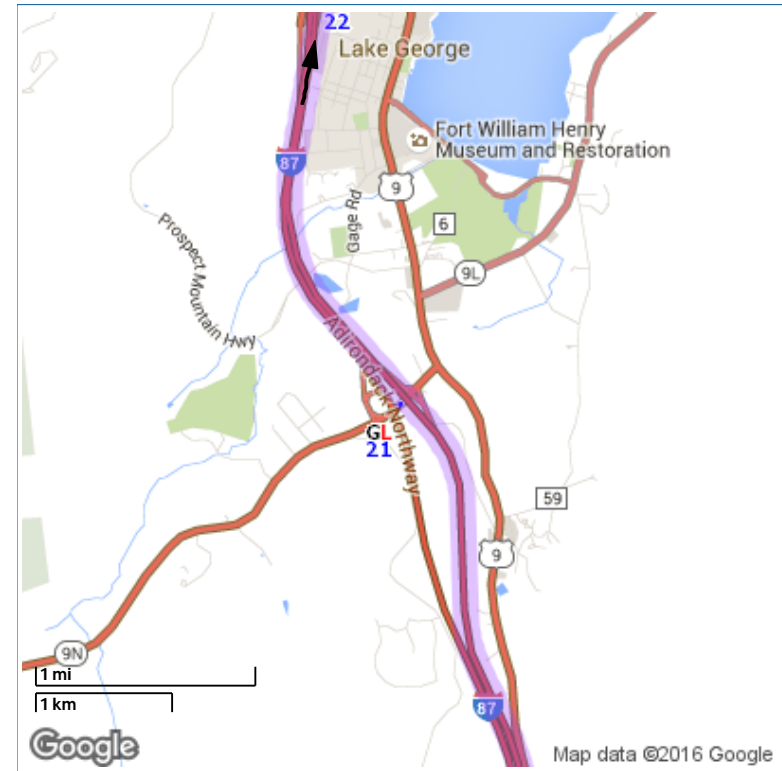
Traveled on This Map: 1.8 miles (2.9km)

1. Head south - Drive for a short distance.
2. Turn right toward U.S. 9 N - Drive for 0.2 miles.
3. Turn left toward U.S. 9 N - Drive for a short distance.
4. Turn right onto U.S. 9 N - Drive for 0.3 miles.

(continued on next page)

(continued from previous page)

5. Turn left to merge onto I-87 N - Drive for 4.8 miles.



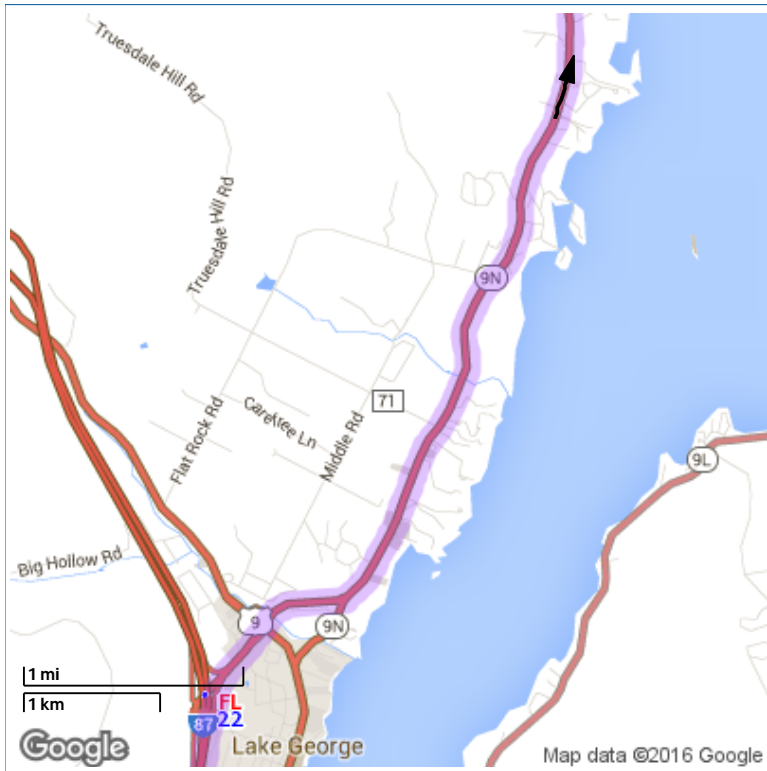
Directions

Continuing to Sentinel Grille, New York 9N, Ticonderoga, NY, United States

Remaining Distance: 40.8 miles (65.7km)

Traveled on This Map: 3.5 miles (5.6km)

5a. Continue on I-87 N




Directions

Continuing to Sentinel Grille, New York 9N, Ticonderoga, NY, United States

Remaining Distance: 37.3 miles (60.0km)
 Traveled on This Map: 3.7 miles (6.0km)

6. Take exit 22 toward U.S. 9 / NY-9N / Lake George Village / Diamond Point - Drive for 0.3 miles.
7. Merge onto NY-912Q - Drive for 0.6 miles.
8. Turn left onto NY-9N N - Drive for 36.3 miles.



Directions

Continuing to Sentinel Grille, New York 9N, Ticonderoga, NY, United States

Remaining Distance: 33.5 miles (53.9km)
 Traveled on This Map: 33.5 miles (53.9km)

9. Turn right - Drive for a short distance.



Directions
Sentinel Grille, New York 9N, Ticonderoga, NY, United States to Warren County Municipal Center, Lake George, NY, United States
 Total Distance: 55.8 miles (89.8km)
 Time: 1 hrs., 39mins.
 Traveled on This Map: 1.7 miles (2.7km)

- 10. Head north toward NY-9N N - Drive for a short distance.
- 11. Turn right onto NY-9N N / Hague Rd - Drive for 0.6 miles.
- 12. At the traffic circle, take the 2nd exit onto Montcalm St - Drive for 1.2 miles.



Directions
Continuing to Warren County Municipal Center, Lake George, NY, United States
 Remaining Distance: 54.1 miles (87.1km)
 Traveled on This Map: 1.6 miles (2.6km)

- 13. Continue onto NY-74 E - Drive for 1.4 miles.



Directions

Continuing to Warren County Municipal Center, Lake George, NY, United States

Remaining Distance: 52.5 miles (84.5km)

Traveled on This Map: 2.6 miles (4.2km)

- 14. Take the Ticonderoga – Larrabees ferry to Shoreham May be closed at certain times or days - Drive for 0.5 miles.
- 15. Slight left onto VT-74 E - Drive for 0.5 miles.
- 16. Turn right onto VT-73 E - Drive for 5.7 miles.

(continued on next page)

(continued from previous page)



Bridge and Ferry

» Service: May - Oct. One-way fares: cars \$10, trailers, campers or RVs according to size, pedestrian \$1. For schedule call (802) 897-7999.



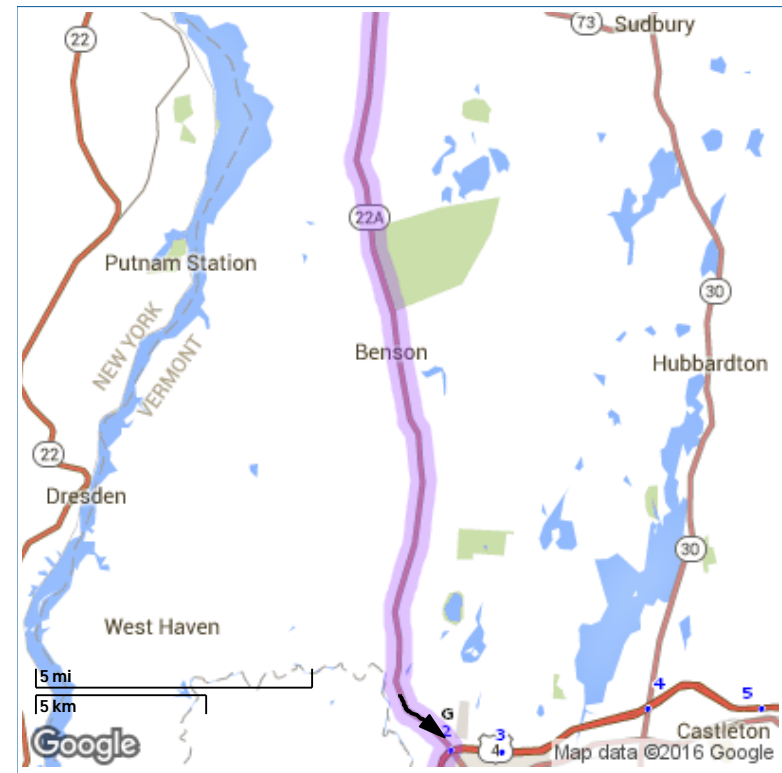
Directions

Continuing to Warren County Municipal Center, Lake George, NY, United States

Remaining Distance: 49.9 miles (80.3km)

Traveled on This Map: 4.9 miles (7.9km)

17. Turn right onto VT-22A S - Drive for 14.3 miles.



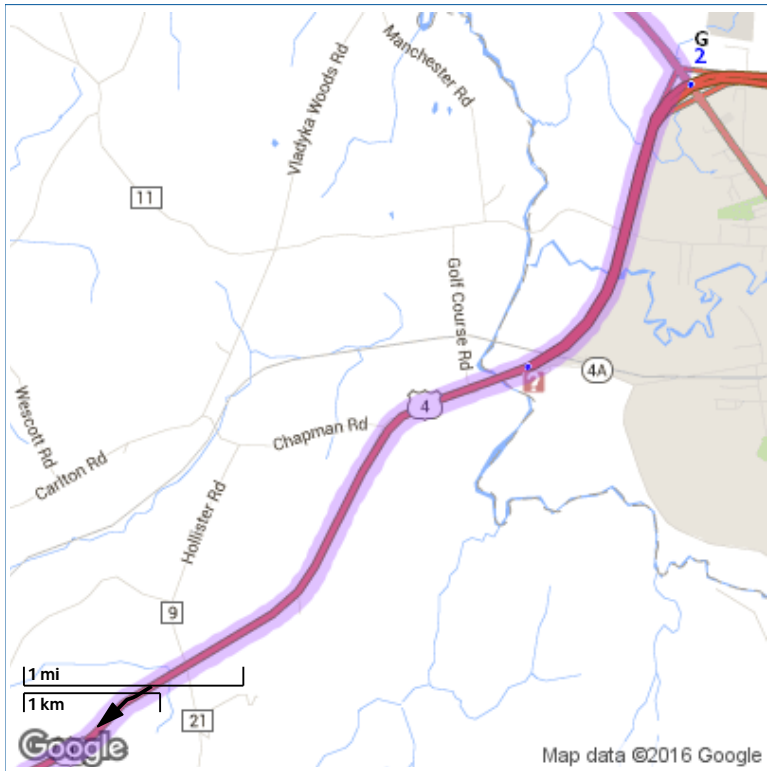
Directions


Continuing to Warren County Municipal Center, Lake George, NY, United States

Remaining Distance: 45.1 miles (72.6km)

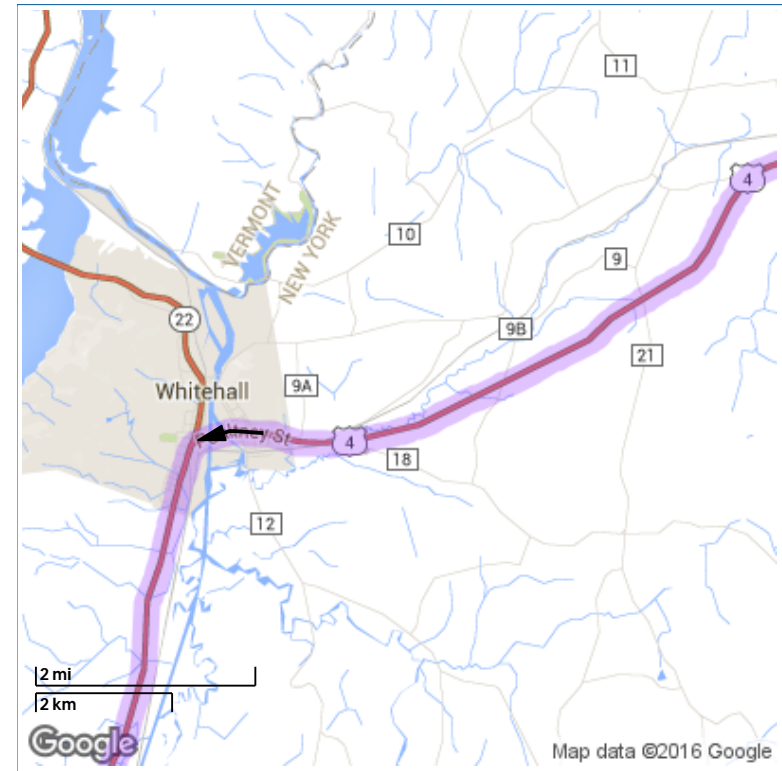
Traveled on This Map: 13.5 miles (21.7km)


17a. Continue on VT-22A S



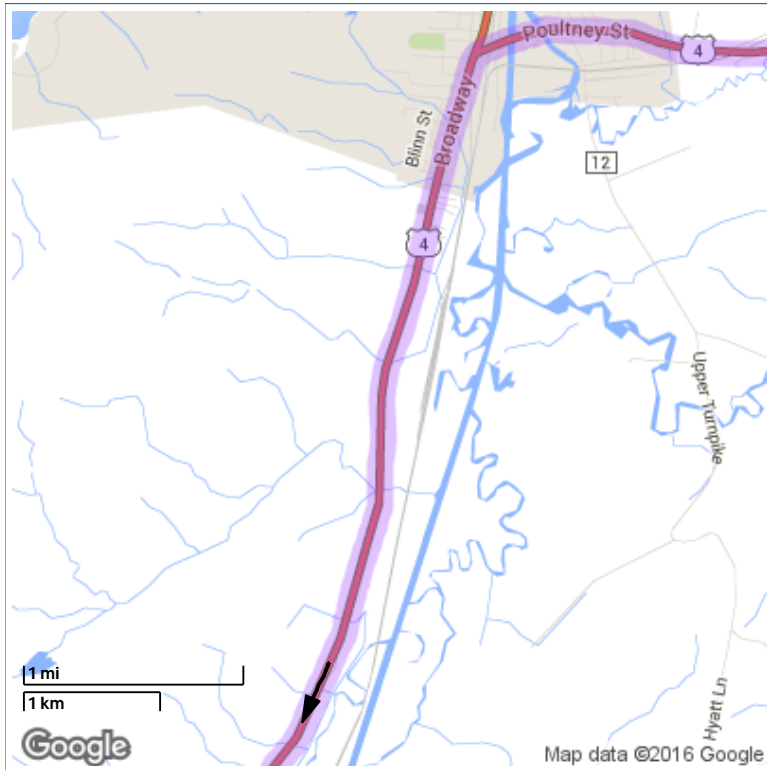
 **Directions**
Continuing to Warren County Municipal Center, Lake George, NY, United States
 Remaining Distance: 31.6 miles (50.9km)
 Traveled on This Map: 4.3 miles (6.9km)

18. Turn right to merge onto US-4 W - Drive for 8.3 miles.



 **Directions**
Continuing to Warren County Municipal Center, Lake George, NY, United States
 Remaining Distance: 27.3 miles (43.9km)
 Traveled on This Map: 3.9 miles (6.3km)

18a. Continue on US-4 W



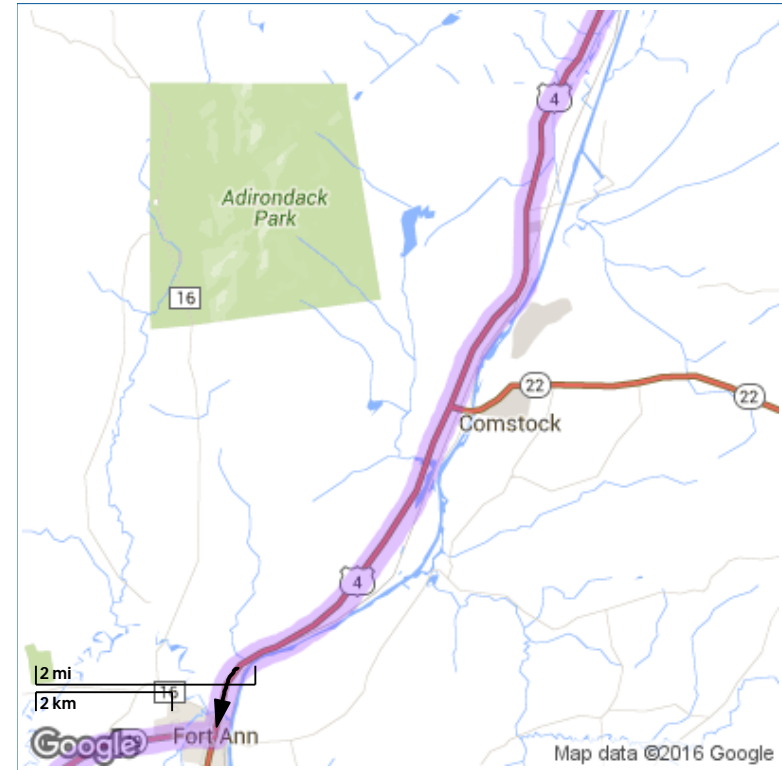
Directions

Continuing to Warren County Municipal Center, Lake George, NY, United States

Remaining Distance: 23.4 miles (37.7km)

Traveled on This Map: 3.2 miles (5.1km)

19. Turn left onto US-4 S / Broadway Continue to follow US-4 S - Drive for 10.6 miles.



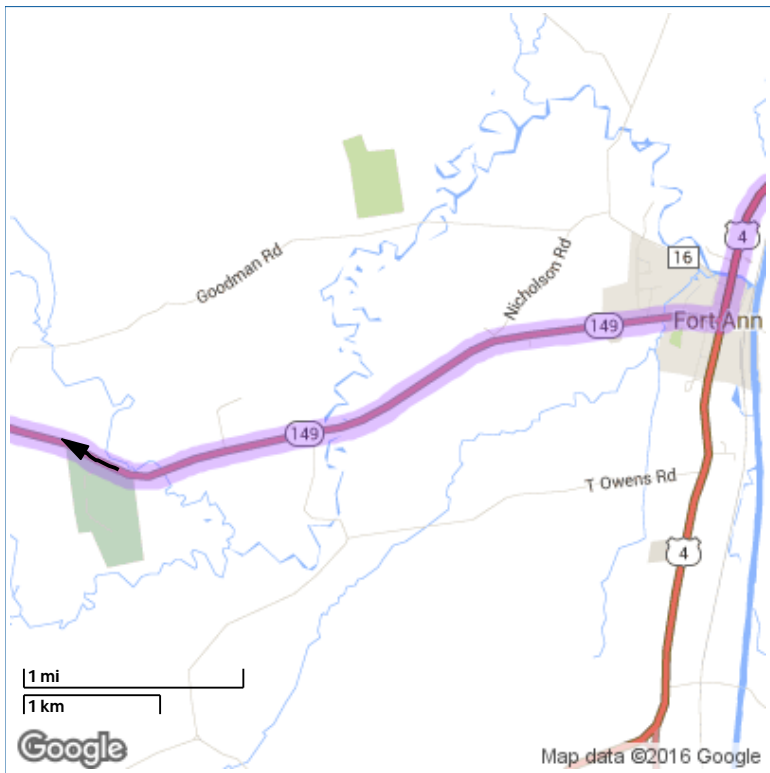
Directions

Continuing to Warren County Municipal Center, Lake George, NY, United States

Remaining Distance: 20.2 miles (32.5km)

Traveled on This Map: 7.3 miles (11.7km)

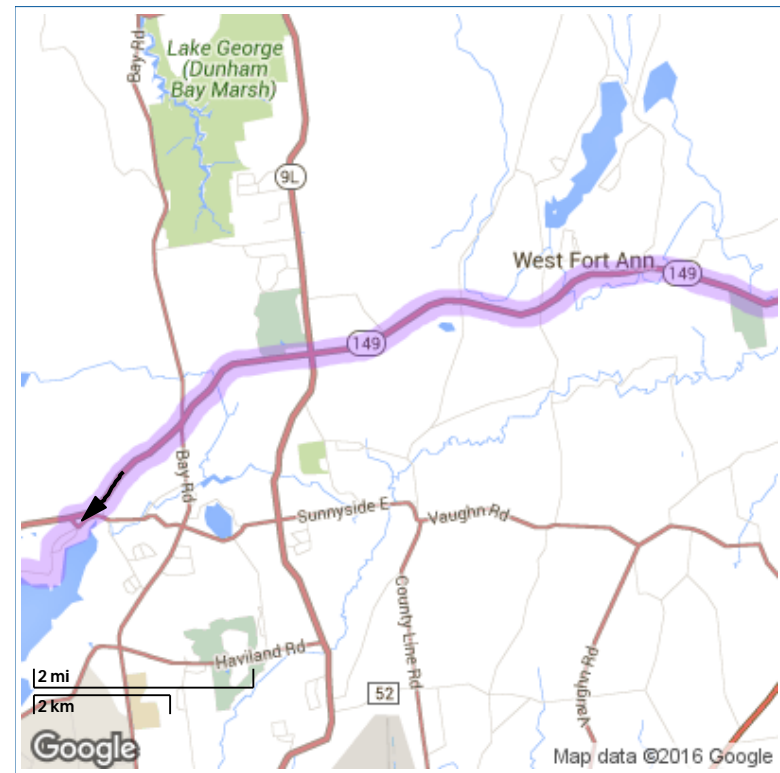
19a. Continue on US-4 S / Broadway Continue to follow US-4 S



Directions
Continuing to Warren County Municipal Center, Lake George, NY, United States

Remaining Distance: 12.9 miles (20.8km)
 Traveled on This Map: 3.3 miles (5.3km)

20. Turn right onto NY-149 W / Ann St Continue to follow NY-149 W - Drive for 10.1 miles.



Directions
Continuing to Warren County Municipal Center, Lake George, NY, United States

Remaining Distance: 9.6 miles (15.4km)
 Traveled on This Map: 6.8 miles (10.9km)

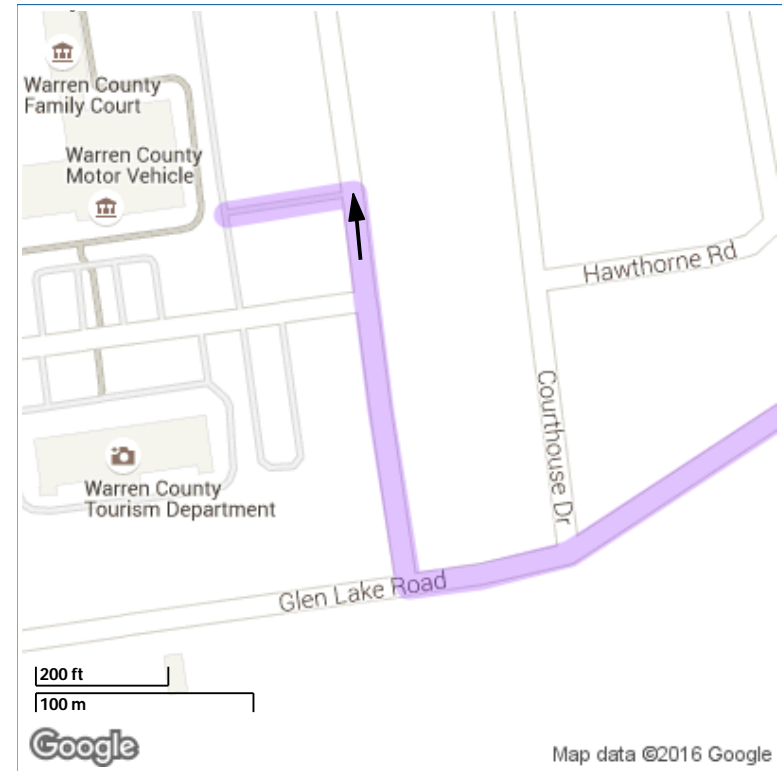
20a. Continue on NY-149 W / Ann St Continue to follow NY-149 W



Directions
Continuing to Warren County Municipal Center, Lake George, NY, United States

Remaining Distance: 2.8 miles (4.5km)
 Traveled on This Map: 2.4 miles (3.9km)

- 21. Turn left onto Oxbow Hill Rd - Drive for a short distance.
- 22. Turn right onto Glen Lake Road - Drive for 2.4 miles.



Directions
Continuing to Warren County Municipal Center, Lake George, NY, United States

Remaining Distance: 0.5 miles (0.8km)
 Traveled on This Map: 0.2 miles (0.3km)

- 23. Turn right - Drive for a short distance.
- 24. Turn left - Drive for a short distance.
- 25. Turn right Destination will be on the left - Drive for a short distance.